






# Aerial Photograph for Herne Junior School



 Herne Junior School  
 High Weald Boundary



Map Produced by the  
High Weald AONB Unit  
[www.highweald.org](http://www.highweald.org)

0.0300.12 Kilometers  


This map is based upon or reproduced from Ordnance Survey material with the permission of Ordnance Survey on behalf of the Controller of Her Majesty's Stationery Office © Crown copyright. Unauthorised reproduction infringes Crown copyright and may lead to prosecution or civil proceedings.  
East Sussex County Council 100019601, (2012)