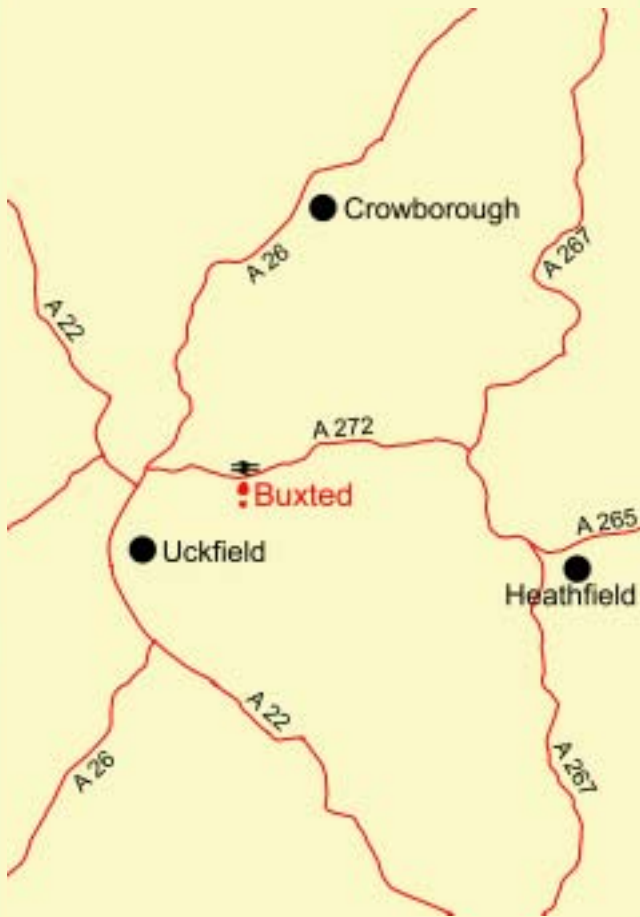




### Location Map




Location Symbols

-  Railway Station
-  Walk Location

### Essential Information

**Distance:**  
4 miles/6.4 kms

**Walk grade:**  
 A generally easy walk with some gentle hills, a few stiles and some muddy paths (depending on weather).

**Maps:**  
OS Explorer 135  
OS Landranger 198 & 199

**Start/Finish:**  
Buxted Railway Station TQ 497233

**Public Transport:**  
**Trains:** Buxted Station is on the Uckfield to London line and has a regular service Monday to Saturday.

**Parking:**  
Parking is available in Buxted



# Buxted Walk



## *Paths to Prosperity*

East Sussex is a welcome haven for walkers in the busy south-east of England, with over two thirds of the County covered by the High Weald and Sussex Downs Areas of Outstanding Natural Beauty.

There is also a wealth of picturesque villages, country houses and parkland hidden within its rolling landscape, waiting to be discovered.

Please come and enjoy the unique splendours of our countryside, but please also support the local businesses that help make the countryside the vibrant place that it is today.

### The Country Code

Enjoy the countryside and respect its life and work.

Guard against all risk of fire.

Leave gates as you find them.

Keep your dog under close control in the presence of animals.

Keep to public rights of way.

Use gates and stiles to cross fences, hedges and walls.

Leave livestock, crops and machinery alone.

Take your litter home.

Help to keep all water clean.

Protect wildlife, plants and trees.

Take special care on country roads.

Make no unnecessary noise.

## *Refreshments and Local Services*

(see map for location)

- 1 Buxted Park Hotel**  
Country House Hotel -  
01825 733333
- 2 The White Hart**  
Public House and Restaurant -  
01825 733192
- 3 Buxted Inn**  
Public House - 01825 733510
- 4 Oast Farm**  
Farm Shop and Tea Rooms -  
01825 733446
- 5 Sunnymead Farm Cottages**  
Self Catering Accommodation -  
01825 733618

Please note that inclusion of business details in this leaflet does not constitute an endorsement of the business by East Sussex County Council or its agents.

We hope that you enjoy the walk in this leaflet, which is one of a series produced by East Sussex County Council.

Copies of the leaflets for other walks in the series are available from Tourist Information Centres and libraries or direct from East Sussex County Council, by contacting the Rights of Way Team:-

**By phone on:-**  
01273 482250 / 482354 / 482324

**By post at:-**  
Transport and Environment Department  
County Hall  
St. Anne's Crescent  
Lewes BN7 1UE

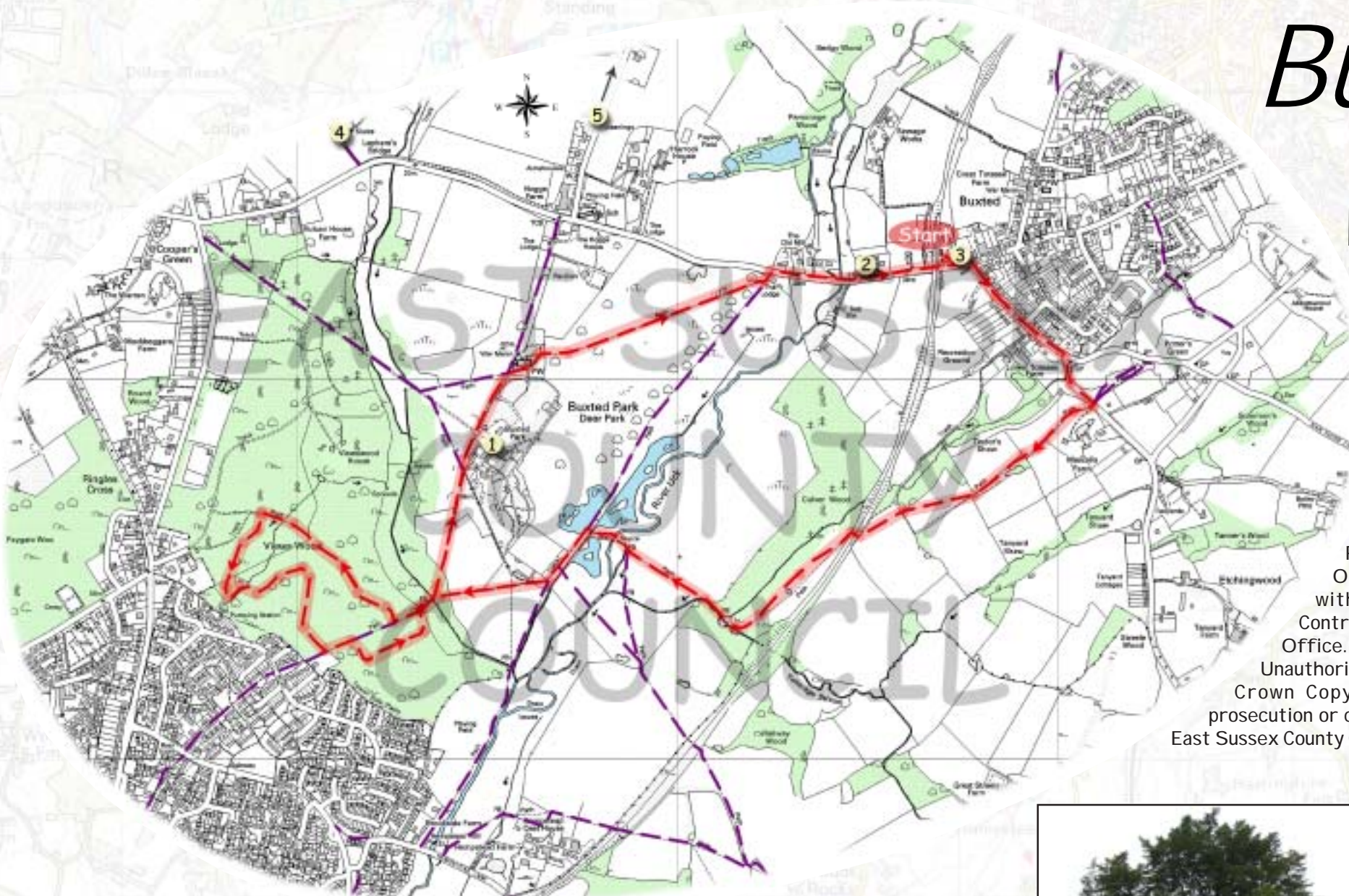
**By e-mail at:-**  
[rightsofway@eastsussexcc.gov.uk](mailto:rightsofway@eastsussexcc.gov.uk)

**By downloading from the website at:-**  
[www.eastsussexcc.gov.uk](http://www.eastsussexcc.gov.uk)

If any problems are encountered on the walk please report them to the above contact points.

Printed on elemental chlorine-free paper using wood pulp obtained from sustainable forests.




# Buxted Walk




Reproduced from the Ordnance Survey Mapping with the permission of the Controller of H. M. Stationery Office. Crown Copyright.

Unauthorised reproduction infringes Crown Copyright and may lead to prosecution or civil proceedings.  
East Sussex County Council - 100019601, 2004.

## Map Legend

-  Refreshments & Local Services (see over for details)
-  Route
-  Other Public Footpaths



The Church of St Margaret the Queen

Starting from Buxted Station, turn left onto the main road, then immediately right into Framfield Road. Follow the road for approximately 350 metres (380 yds.) to the next road junction, turning right, signposted Framfield. After approximately 150 metres (165 yds.) turn right onto the signposted footpath.

Follow the field edge path to the squeeze stile in the field corner, and then continue with the fence on your right. At the next signpost, cross the stile and head in the direction indicated across the next two fields to reach a field gate after which the footpath goes under the railway line. Continue to follow the well defined path leading down to the banks of the Tickerage Stream. Follow the waterside path a short distance to reach a footbridge, and then continue along the path with the short section of deer fencing on your right. From this point there are good views across Buxted Park to the Hotel and Church.

After the next gate the path heads across Buxted Park in the direction of the Hotel. At the next footpath junction sign, continue to follow the path straight ahead crossing the River Uck and ornamental lakes. Turn left at the footpath junction, and then follow through the next gate, to the junction of the path with the Wealdway. Take the right hand path to the kissing gate and continue to follow the well defined and waymarked path to another kissing gate, before heading downhill to a footbridge and boardwalk.

To make a circuit of Views Wood, follow the path uphill after crossing the boardwalk and turn right at the first path junction. Follow the main path before heading uphill and emerging in a clearing. Bear right to follow the main edge of the clearing, and then continue on the well defined path to reach a junction of five paths. Cross the path junction, bearing slightly to the right, and follow the main path before turning first left after crossing a small stream. Turn left at the end of this path, before reaching the houses. Follow this path straight ahead at the first main junction, after which bear right, and then turn right onto the main track. After a short distance, turn left, and then left again on reaching the closeboard fence. Turn right at the next junction, and then left to follow the path downhill, at the end of which, turn left and follow back to the boardwalk.

Cross the boardwalk and turn immediately left to climb the short hill to a kissing gate. Follow the waymarked path to the next kissing gate and then continue along the line of this path, passing the rear of the Hotel, and on to reach the Church.

*The original village was grouped around the 13th Century Church of St Margaret the Queen. When in 1814, the then owner of Buxted Park, Lord Liverpool, wanted to move the village to a new site, the villagers refused to be rehoused. From this point, maintenance was stopped on the properties, which by 1836 had become largely uninhabitable, and the villagers agreed to be relocated to a new site, the present day Buxted, leaving just the Church from the old village.*

At the Church, turn right and follow the path through the Church Yard. From the gate on the eastern side of the Church Yard, the route continues along the well defined and waymarked path downhill, to leave Buxted Park and join the A272 beside Buxted Lodge. Cross the main road and, turning right, follow the footway along the A272 back towards Buxted Village to reach the Station and the end of the walk.



View towards Buxted Park Hotel



The River Uck