

Historic Features for St. Matthew's, High Brooms CEP School











Education Resource

Find out about

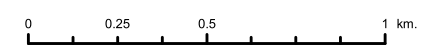


KEY

-  Your School
-  Historic Farmstead
-  Water-Powered Iron Workings
-  Medieval Unpowered Iron Workings
-  Hill Fort
-  Mine Pit
-  Historic Field Boundaries
-  Drove



Date: 18/07/2008
 Base Map: Ordnance Survey 1:50,000
 Map Produced by the High Weald
 AONB Unit
www.highweald.org



This map is based upon or reproduced from Ordnance Survey material with the permission of Ordnance Survey on behalf of the Controller of Her Majesty's Stationery Office © Crown copyright. Unauthorised reproduction infringes Crown copyright and may lead to prosecution or civil proceedings.
 Kent County Council - 100019238 2008

