

Historic Features for St. Matthew's, High Brooms CEP School









Education Resource

Find out about



KEY

-  Your School
-  Historic Farmstead
-  Water-Powered Iron Workings
-  Medieval Unpowered Iron Workings
-  Hill Fort
-  Mine Pit
-  Historic Field Boundaries
-  Drove




Date: 18/07/2008

Base Map: Ordnance Survey 1:50,000

Map Produced by the High Weald
AONB Unit

www.highweald.org



This map is based upon or reproduced from Ordnance Survey material with the permission of Ordnance Survey on behalf of the Controller of Her Majesty's Stationery Office © Crown copyright. Unauthorised reproduction infringes Crown copyright and may lead to prosecution or civil proceedings.
Kent County Council - 100019238 2008

