

Protected Sites and Habitats for St. Matthew's High Brooms CEP School











Education Resource

Find out about



<all other values>

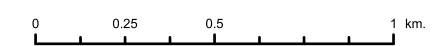
- NAME**
-  ST. Matthew's High Brooms CEP School
 -  Local Nature Reserve
 -  Site of Special Scientific Interest
 -  Local Wildlife Sites
 -  Ancient Woodland
 -  Gill Woodland
 -  Semi-improved meadow
 -  Unimproved meadow



Date: 18/07/2008

Map Produced by the High Weald AONB Unit

www.highweald.org



This map is based upon or reproduced from Ordnance Survey material with the permission of Ordnance Survey on behalf of the Controller of Her Majesty's Stationery Office © Crown copyright. Unauthorised reproduction infringes Crown copyright and may lead to prosecution or civil proceedings. Kent County Council - 100019238 2008

