




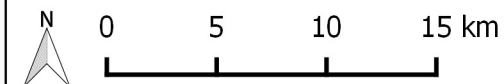
National Grid Powerlines Buffer



Legend

-  High Weald Boundary
-  National Grid OHL
-  National Grid OHL Buffer

NB: The National Grid OHL buffer was produced by conducting a viewshed on the surface data layer. A visual boundary was drawn around areas where more than 5 towers are visible.



1:172,092

Researched and produced by the
High Weald AONB Partnership

T: 01424 723011

E: info@highweald.org

W: www.highweald.org

Created on: 2017-11-21

© Crown copyright. All rights reserved. 100019601, 100019238, 100018485, 100019613 (2016).