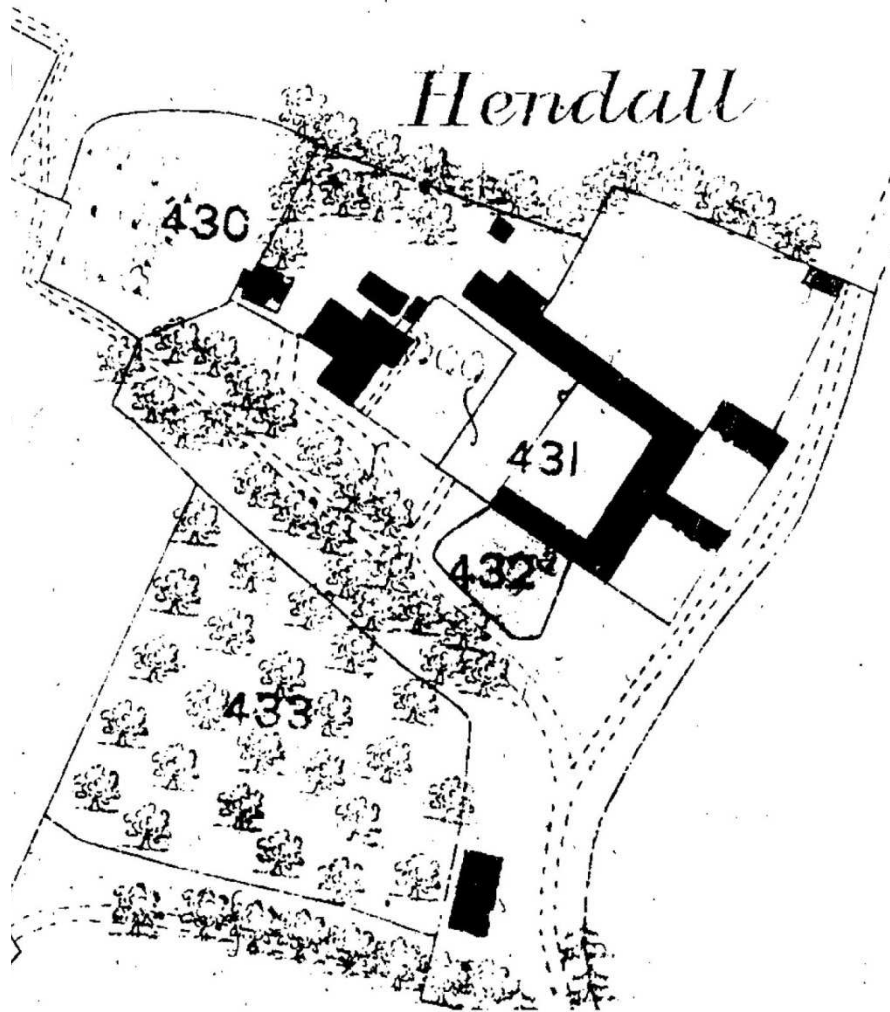


# HENDALL, BUXTED



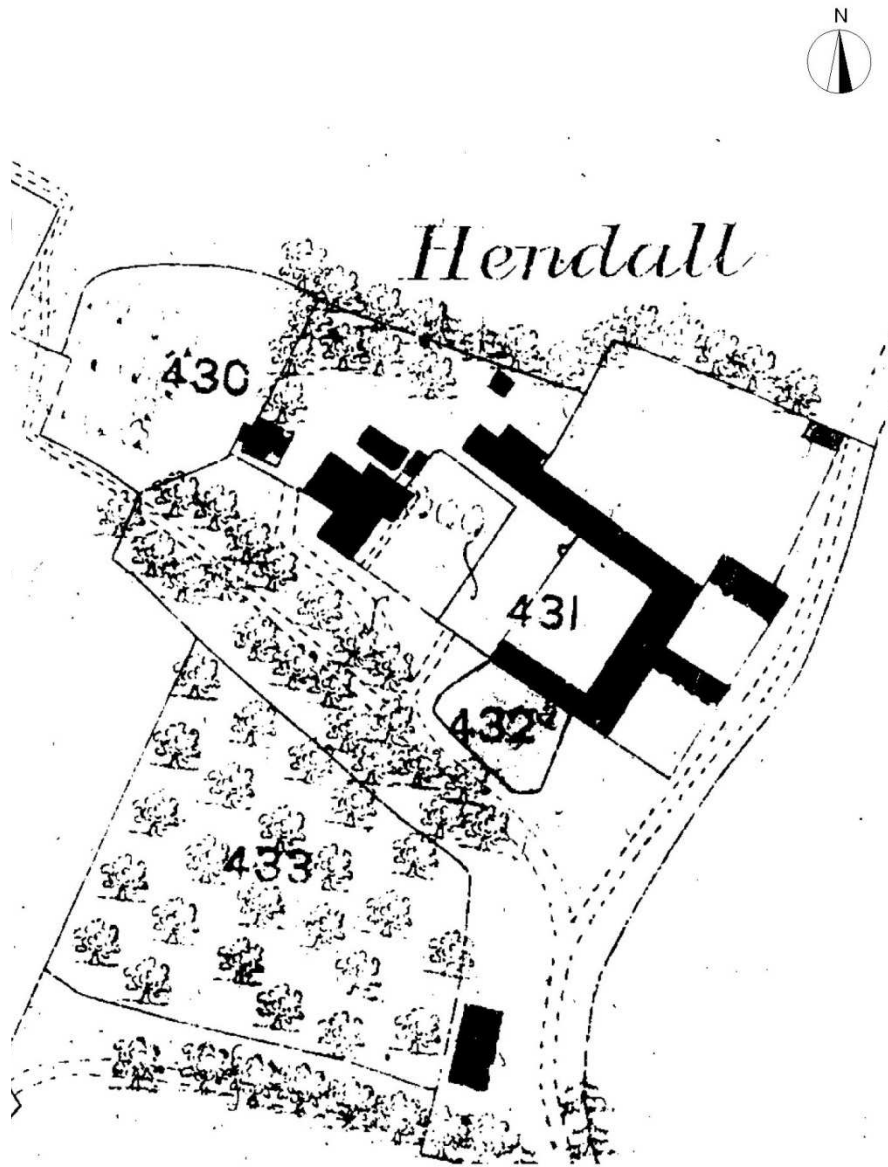
**A house and its outbuildings**



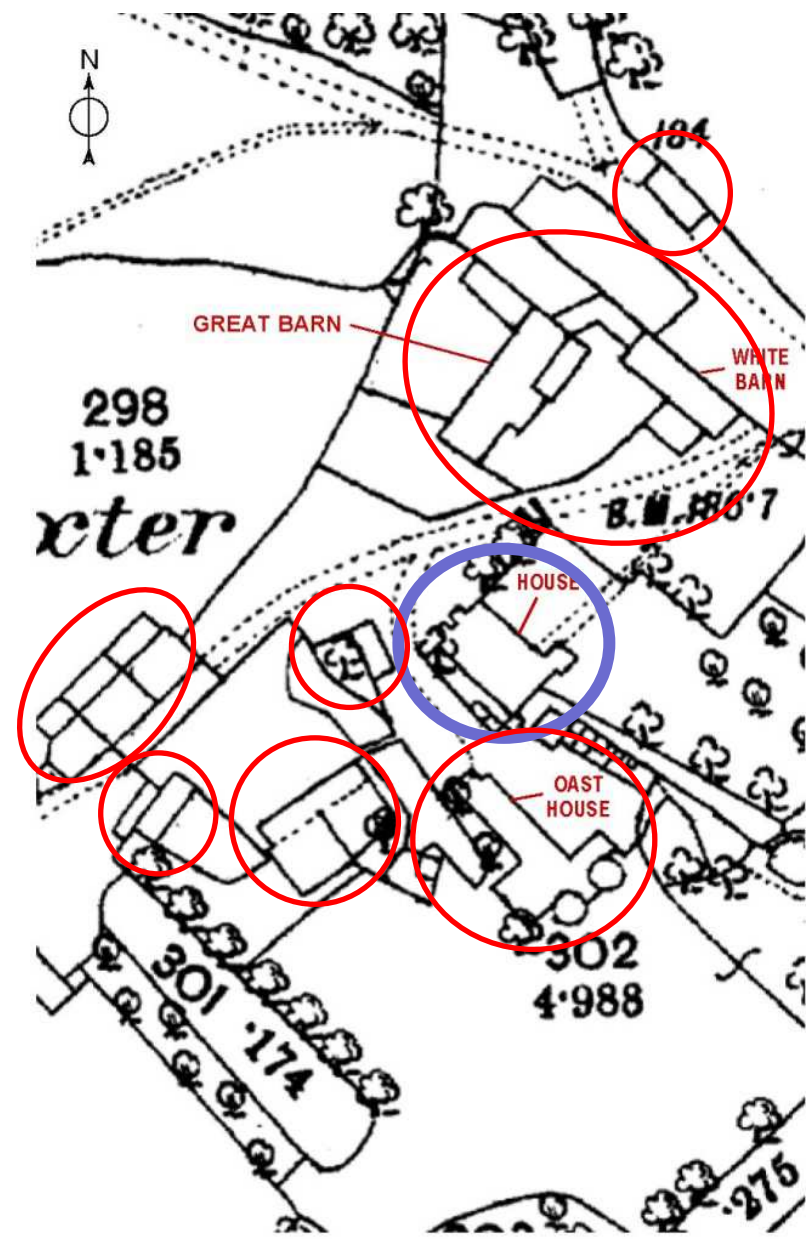


**1:2500 O.S. Plan, 1874**

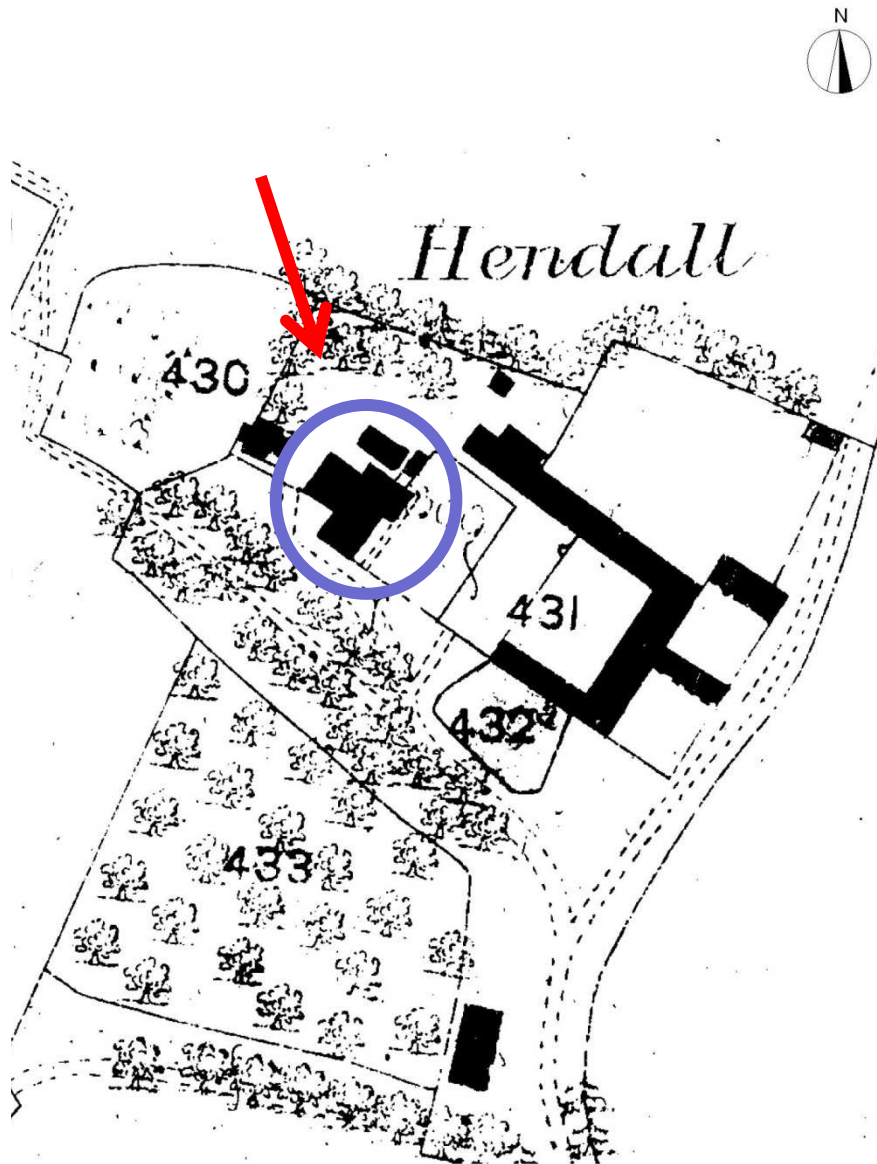





1:2500 O.S. Plan, 1874



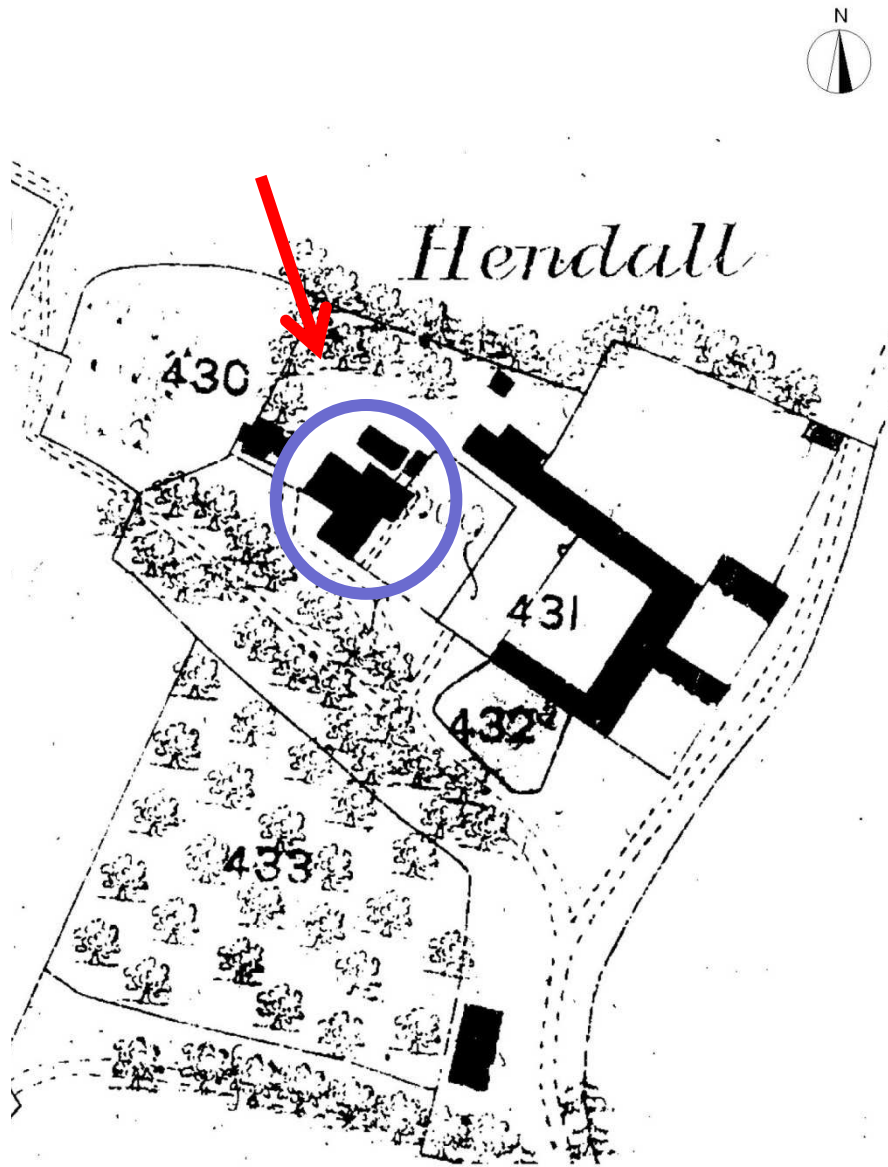
FIRST EDITION 25" to 1 MILE  
ORDNANCE SURVEY PLAN, 1872



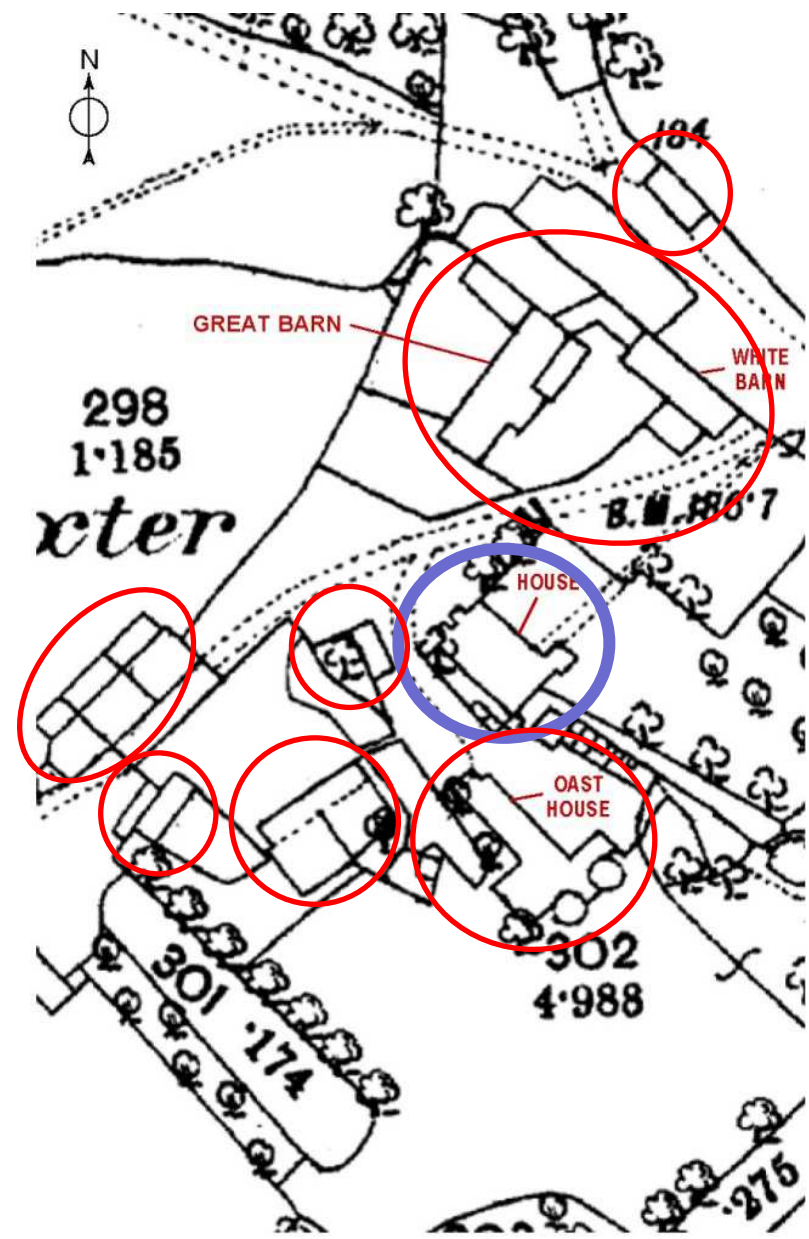
1:2500 O.S. Plan, 1874



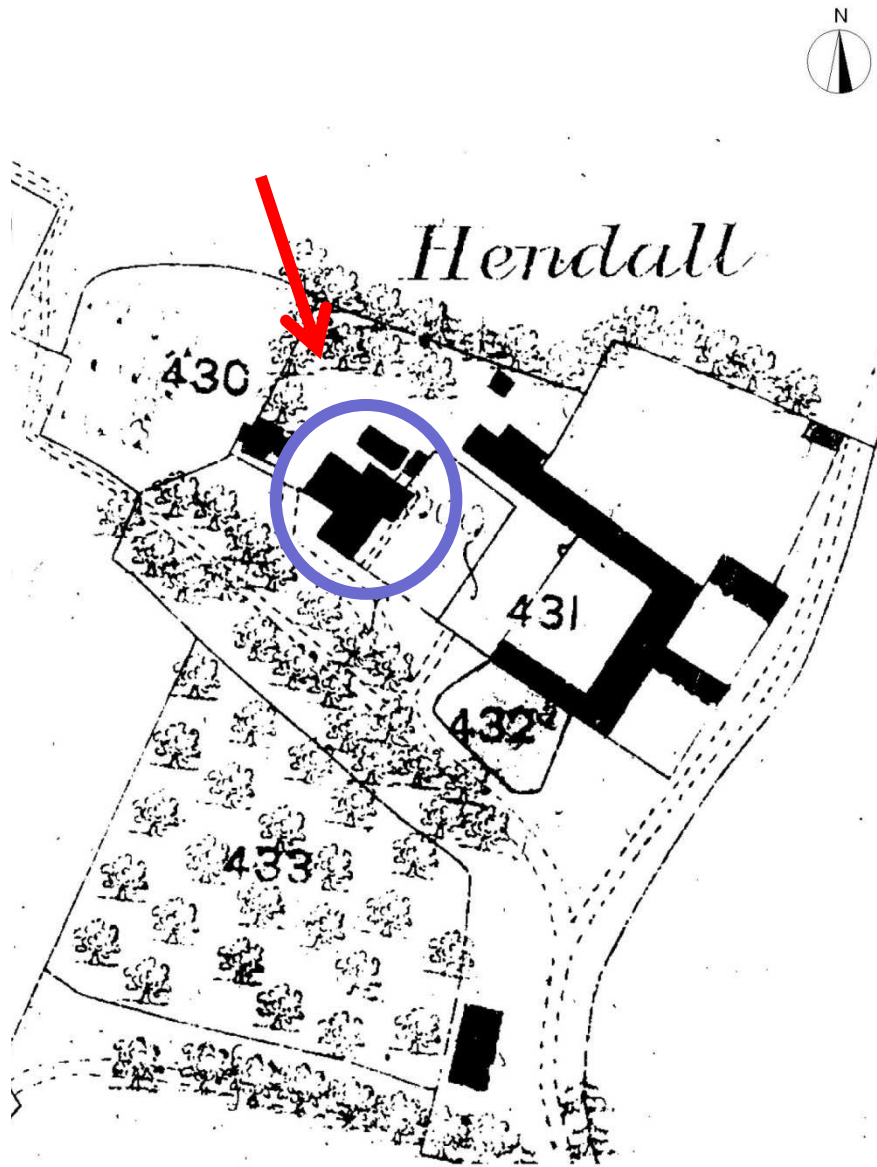
House and building from the north, 1780  
[Drawing by S. H. Grimm senior]  
[BL Add Mss 5671 folio. 107]



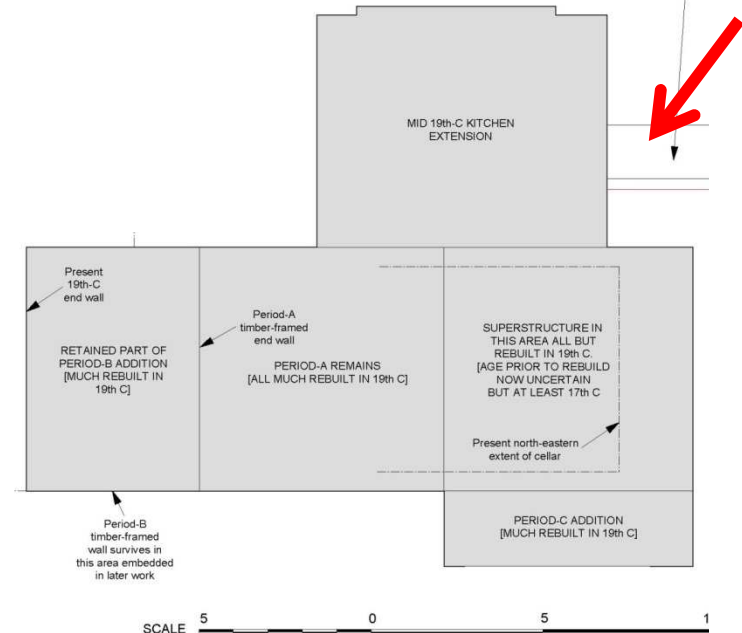

1:2500 O.S. Plan, 1874

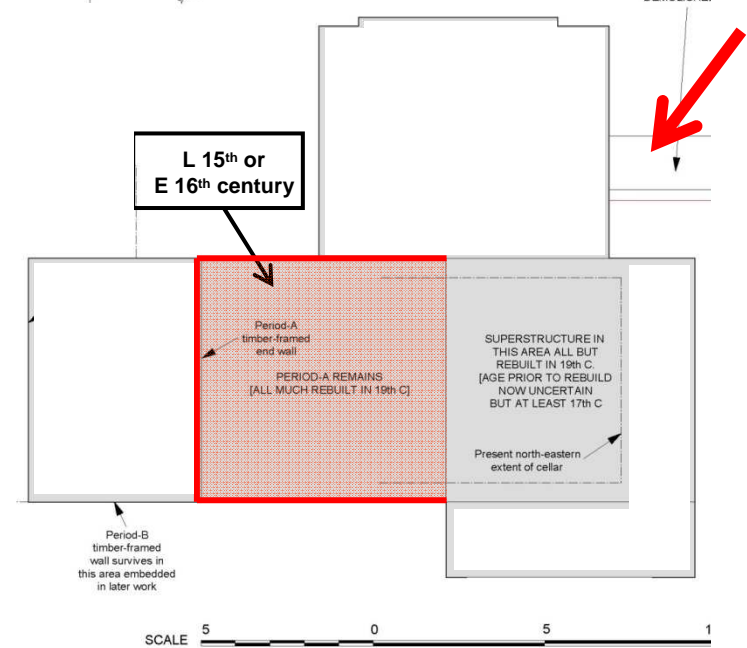



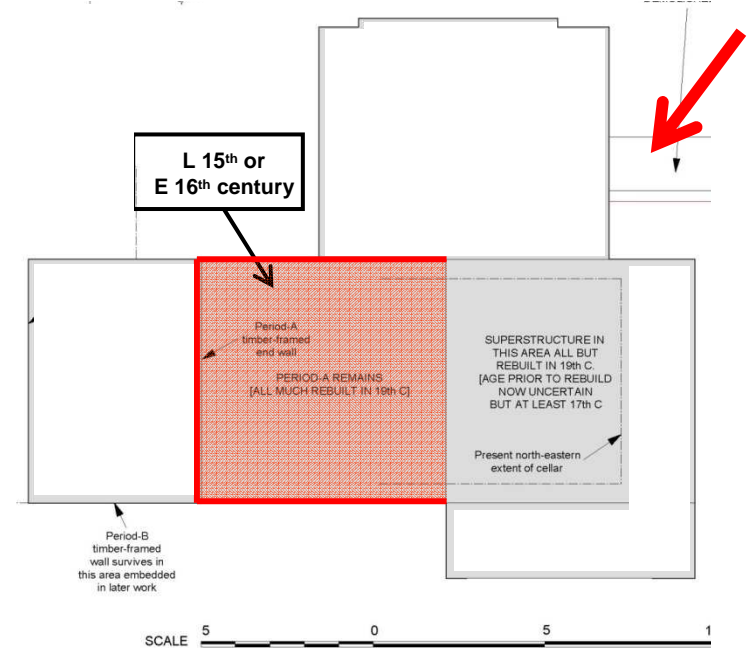

FIRST EDITION 25" to 1 MILE  
ORDNANCE SURVEY PLAN, 1872

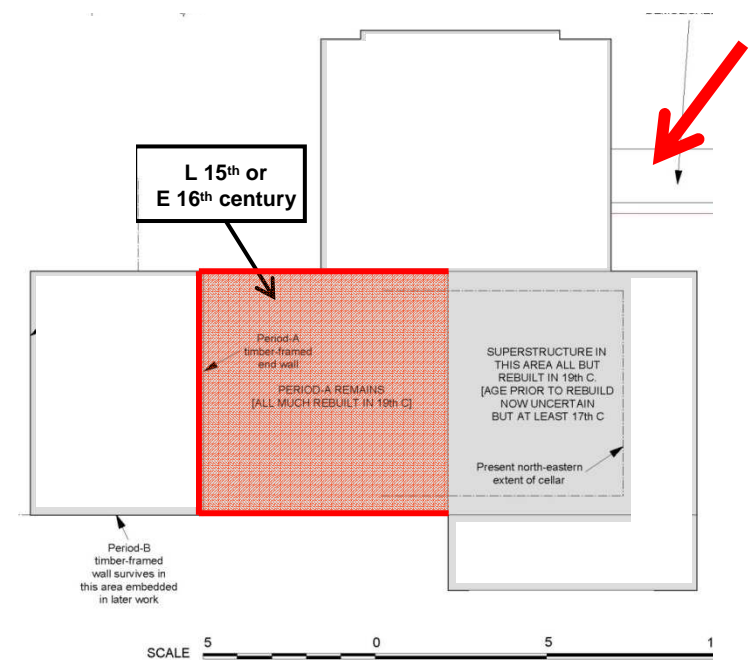


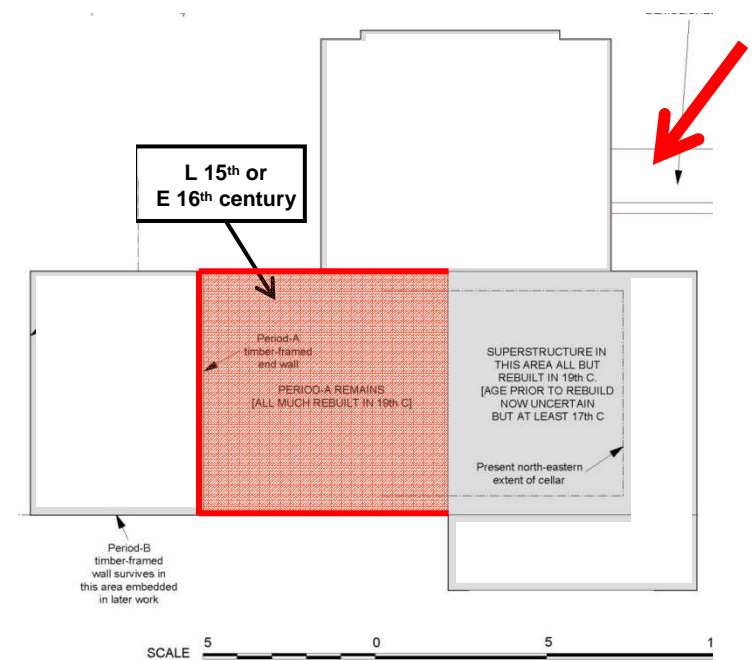
1:2500 O.S. Plan, 1874











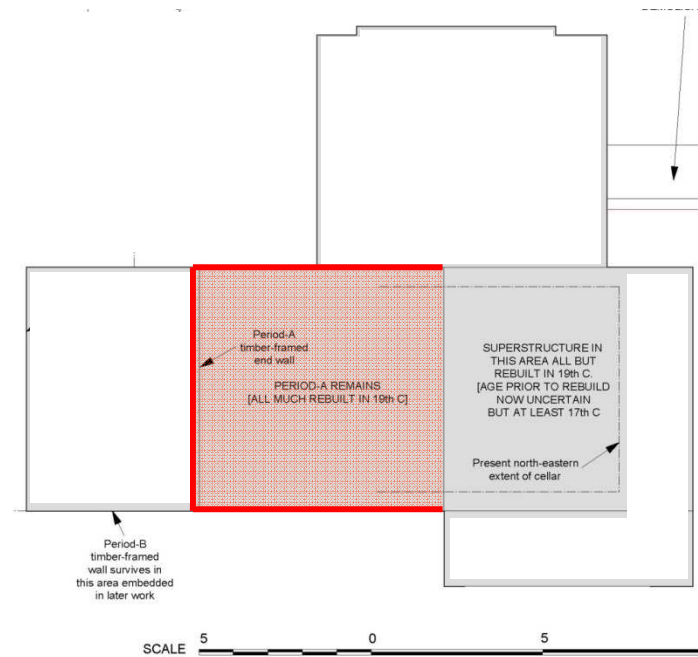


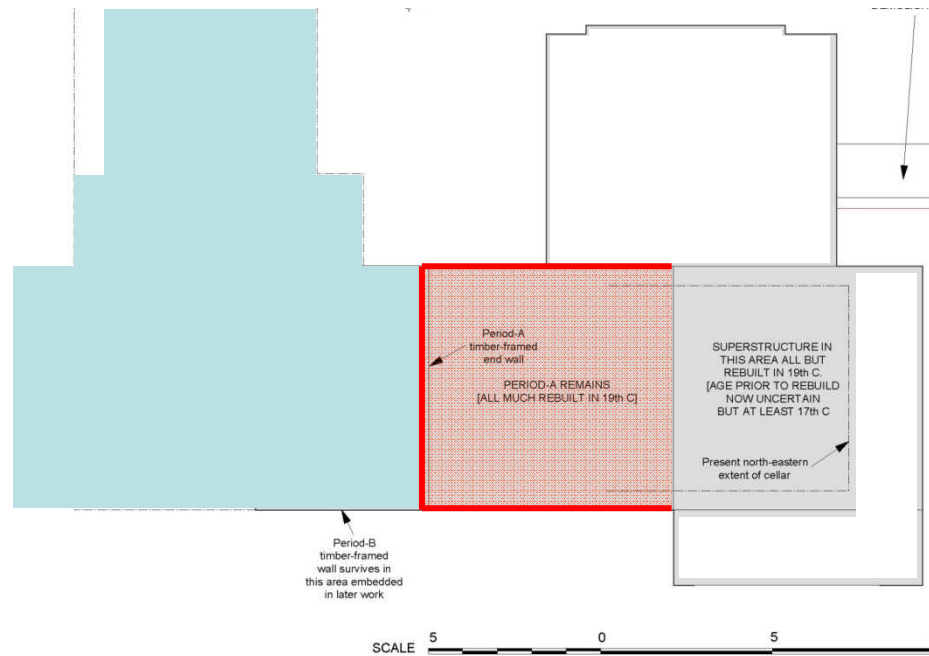



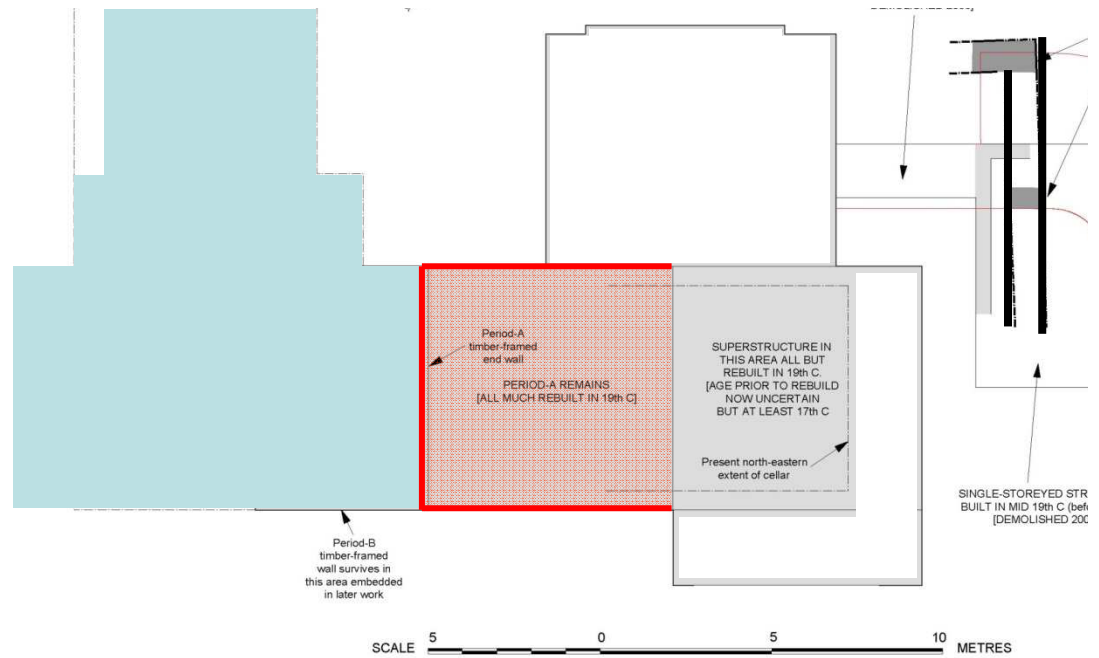


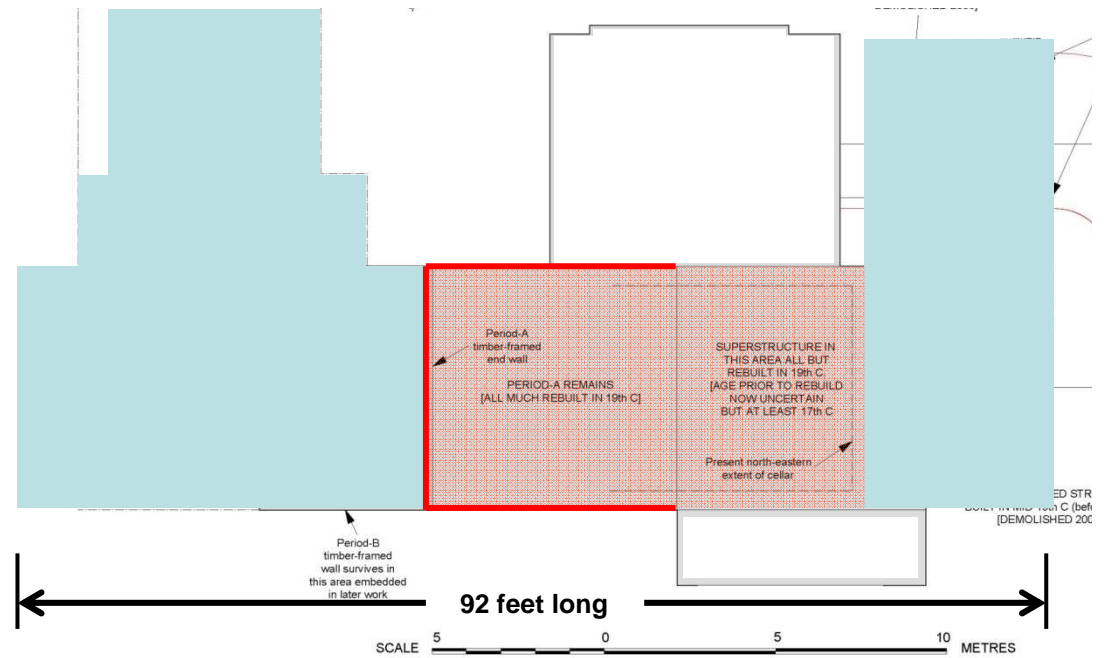




**First  
addition**












**Date of this phase = L16th C.**

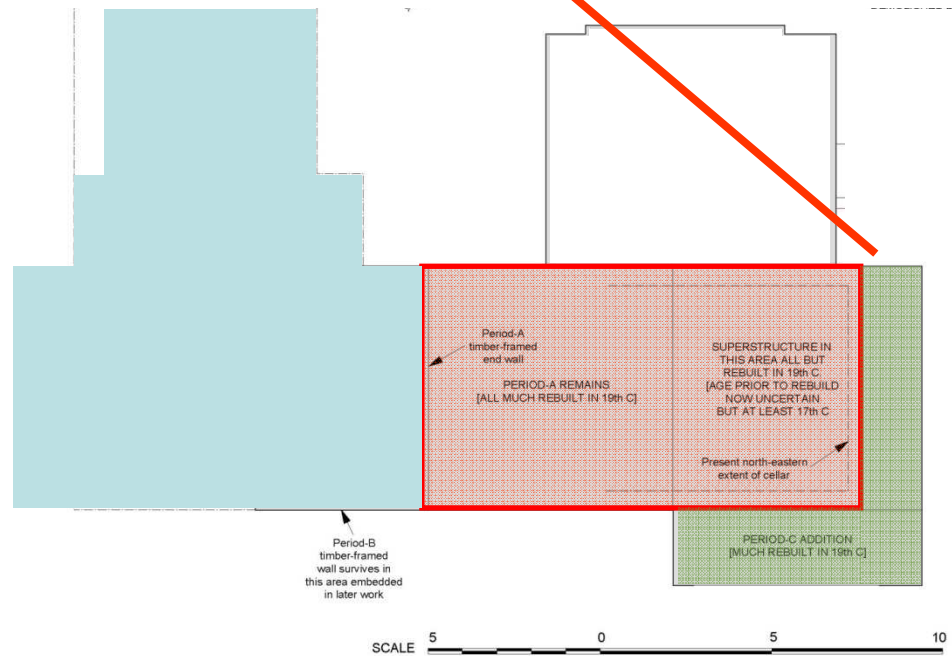
**Owners: The Pope family  
Lawyers, Landowners and iron entrepreneurs**

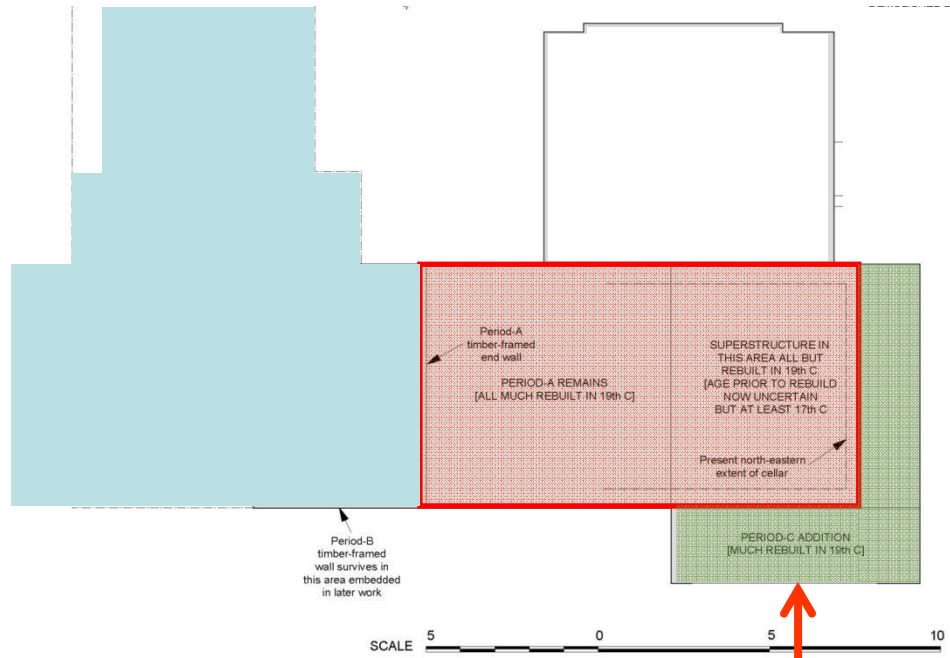


**Owned and built Hendalls Furnace which was  
let to ironmaster, Ralph Hogge, 1576-1581.**

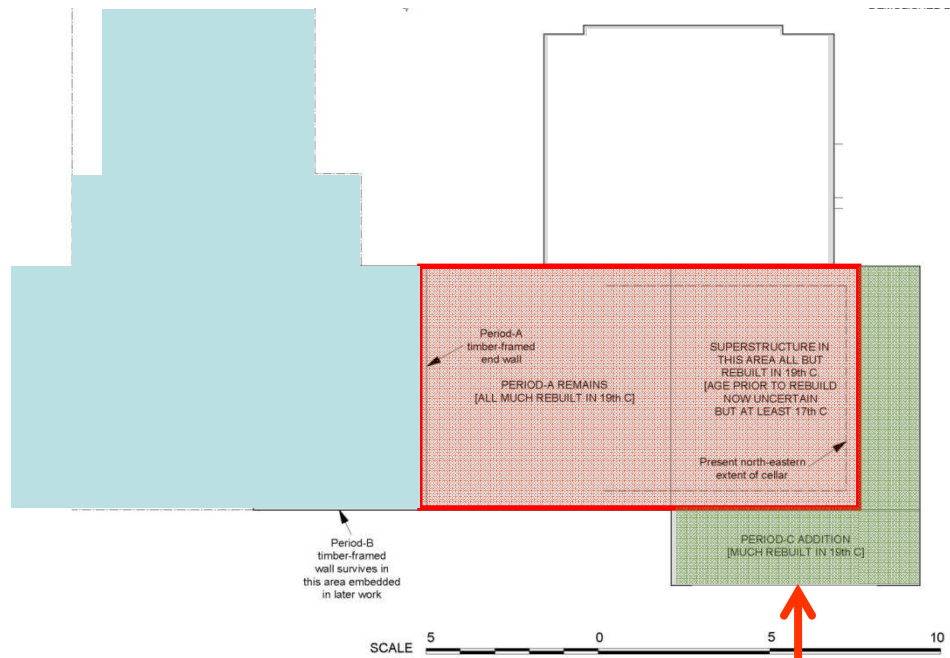




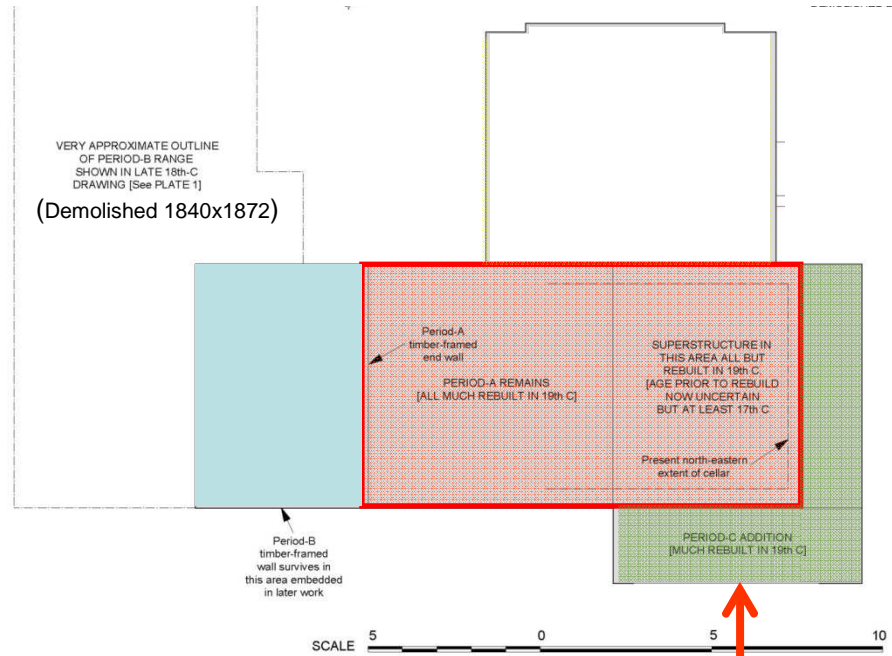




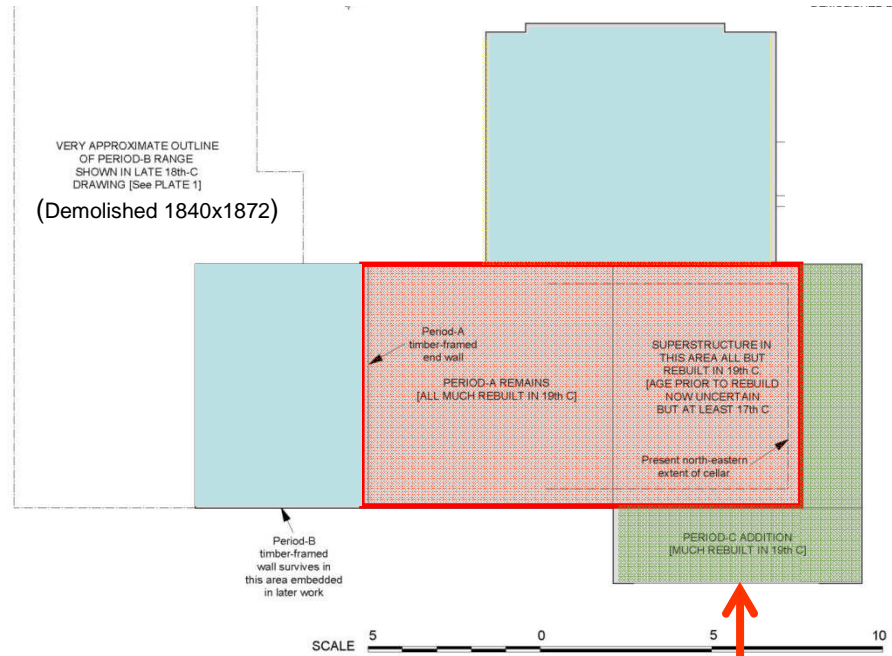

House sized down during Mid 17<sup>th</sup> Century  
(But before 1662).

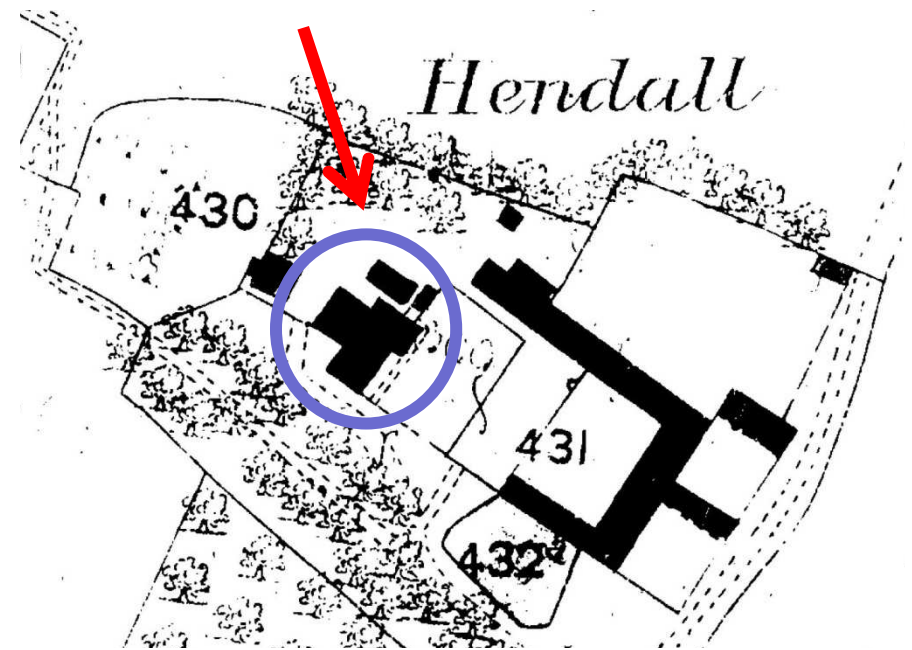



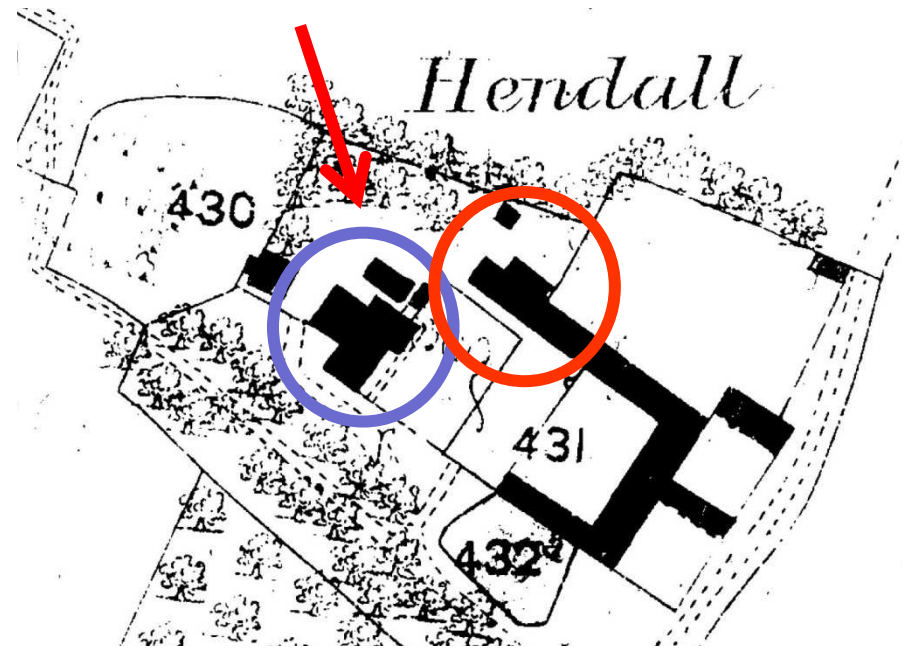



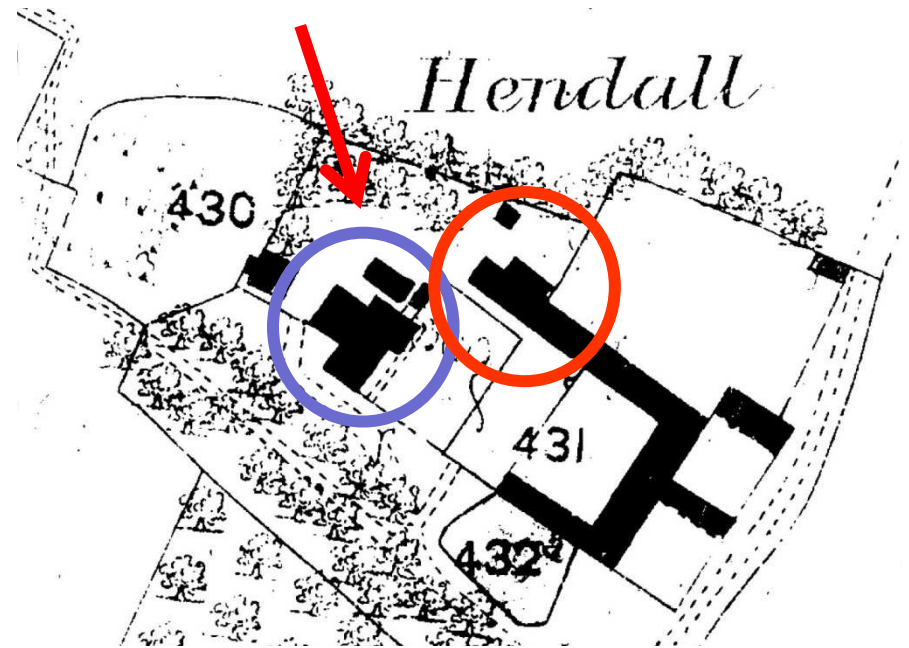















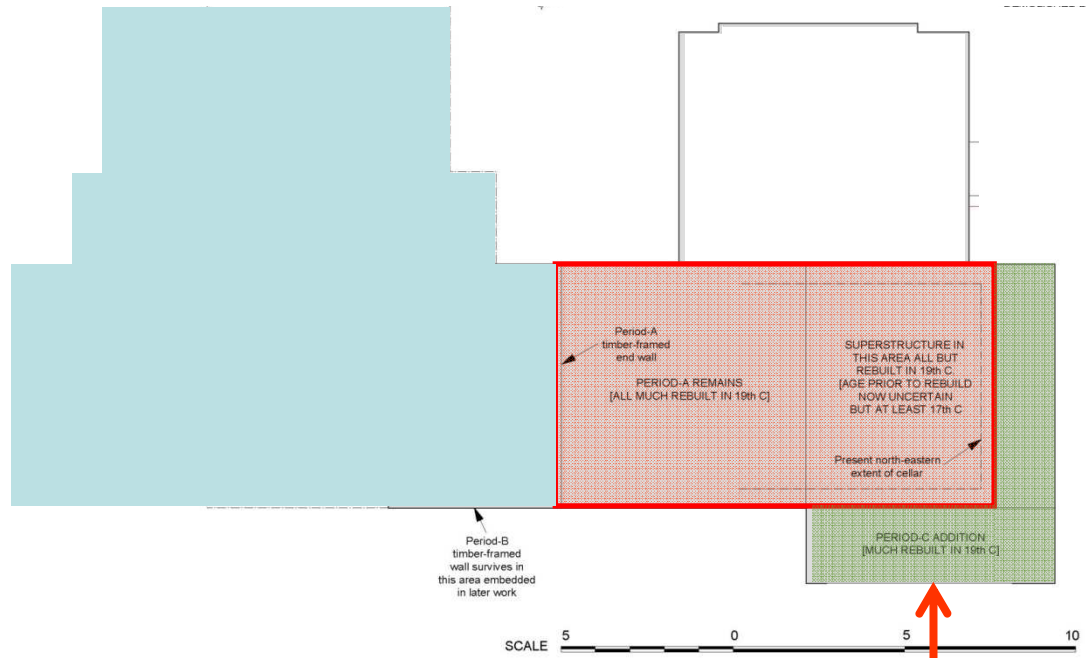


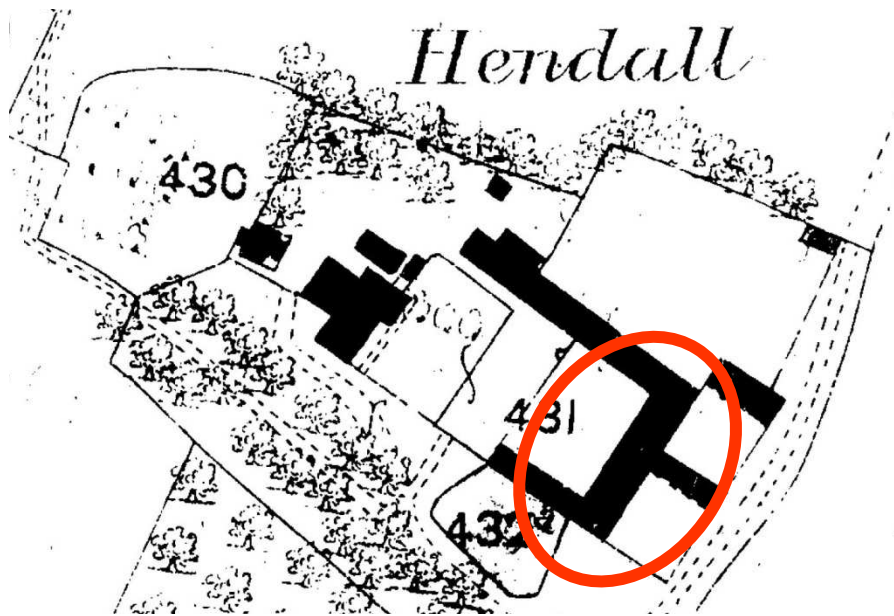






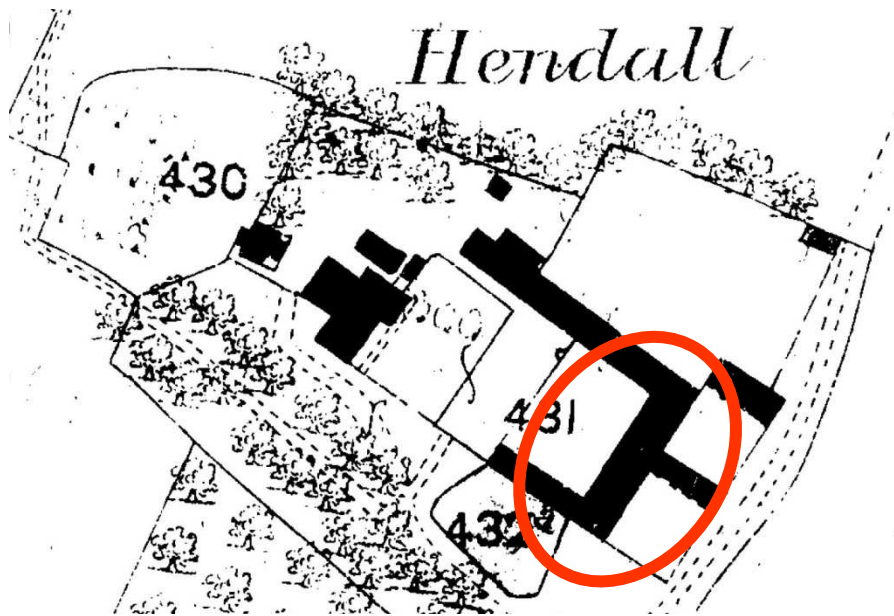
Date =  
Mid 17<sup>th</sup> Century  
(But before 1662).







1:2500 O.S. Plan, 1874




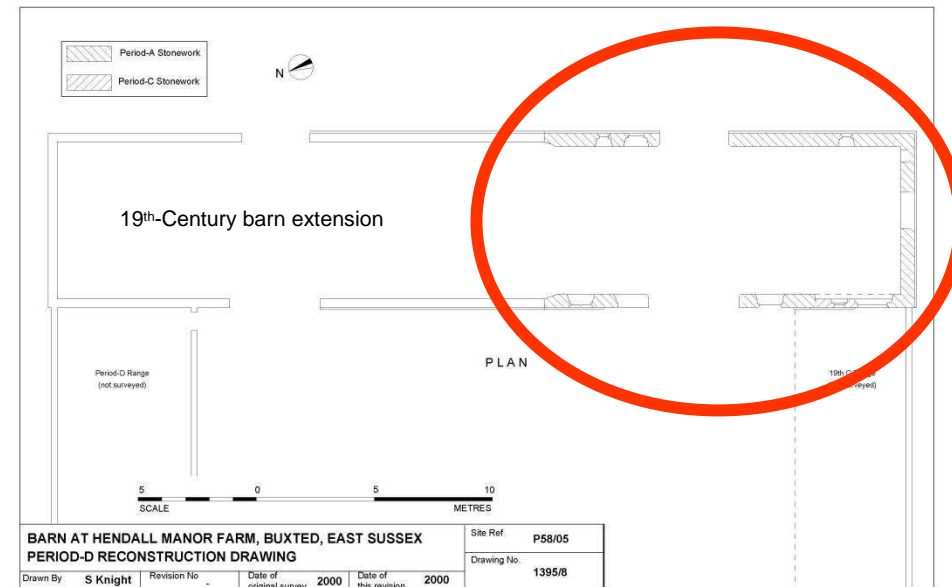



1:2500 O.S. Plan, 1874

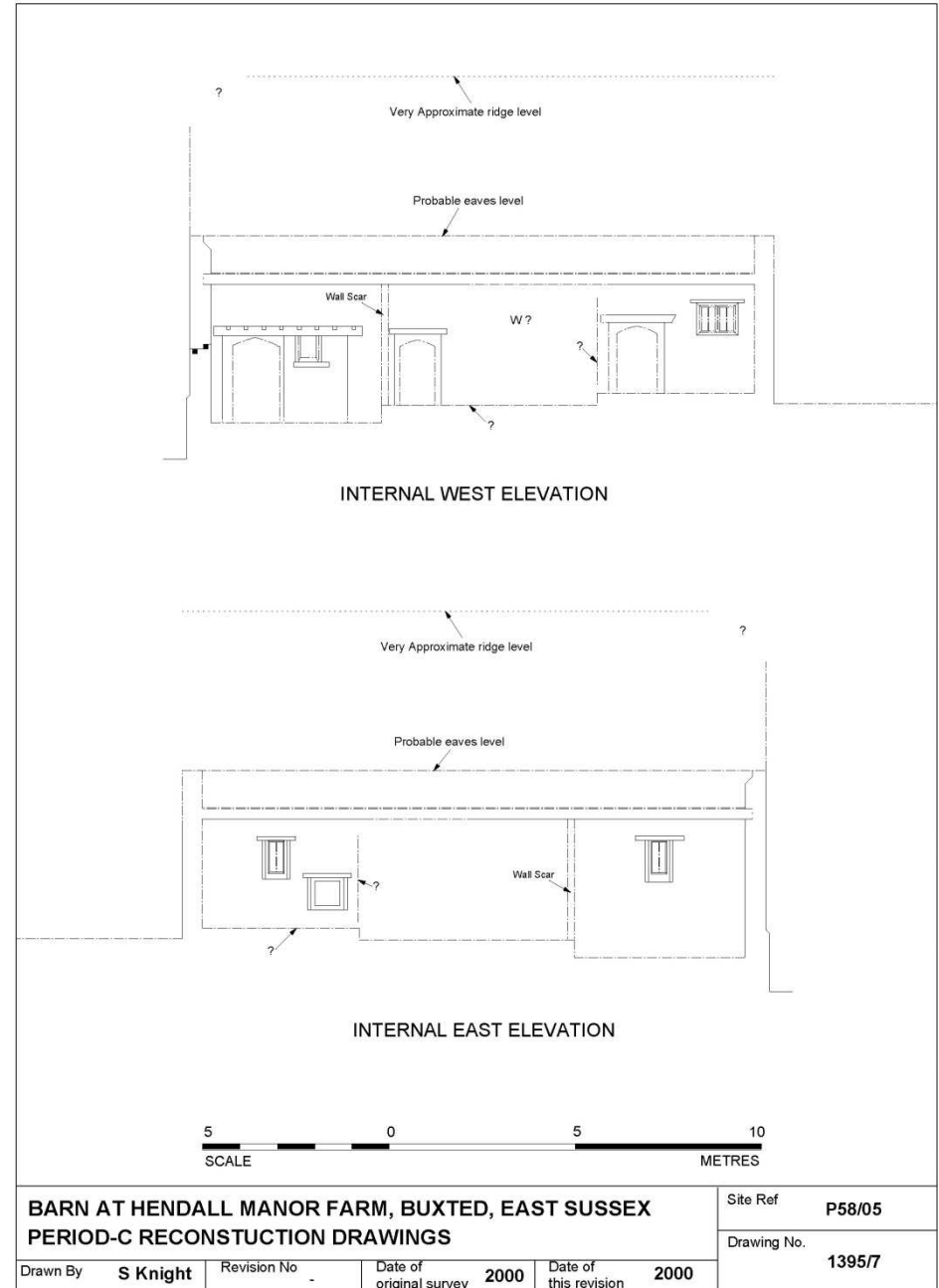







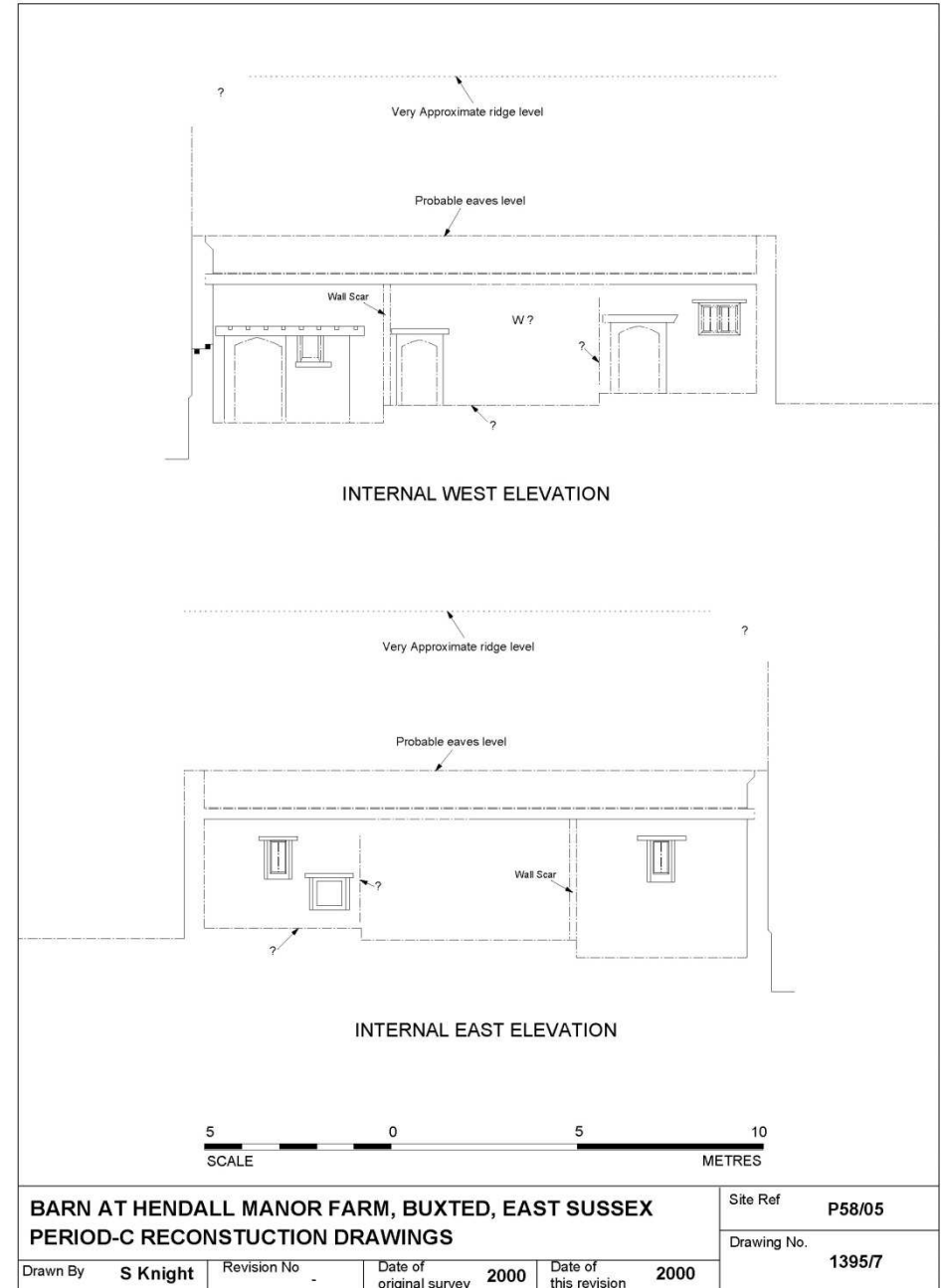
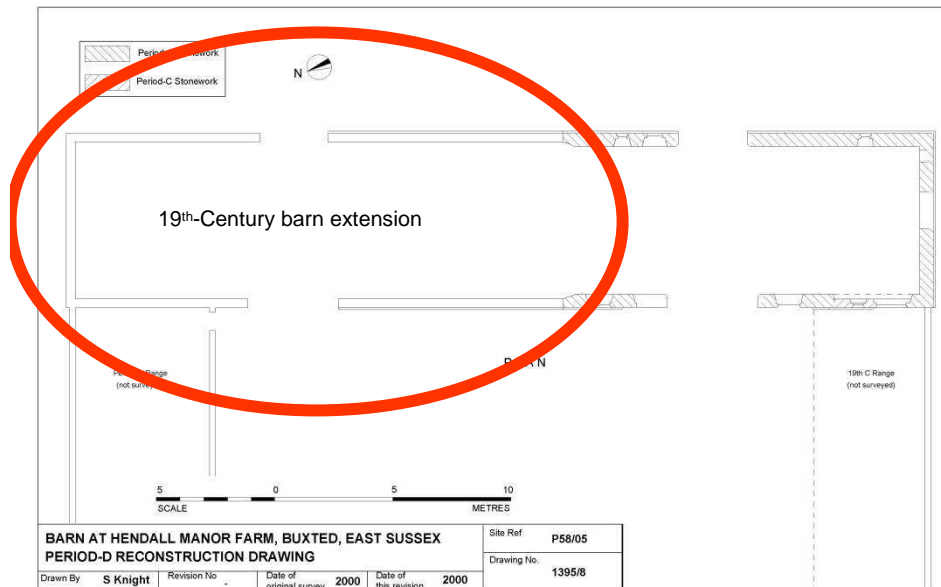







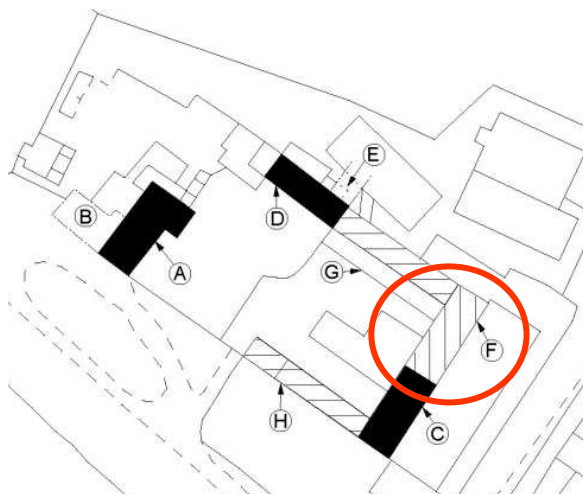


Grimm's drawing dated 1780

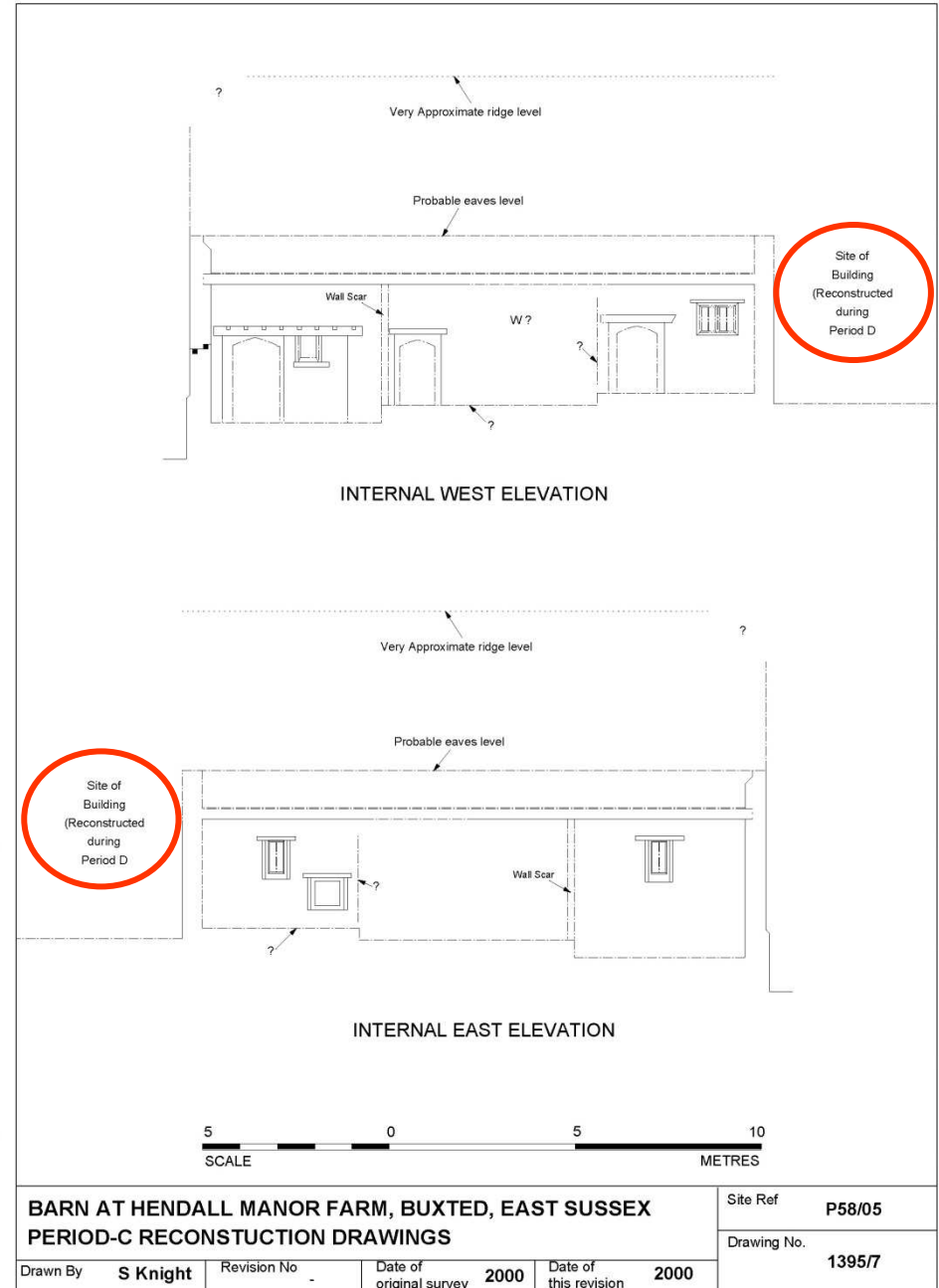





Grimm's drawing dated 1780

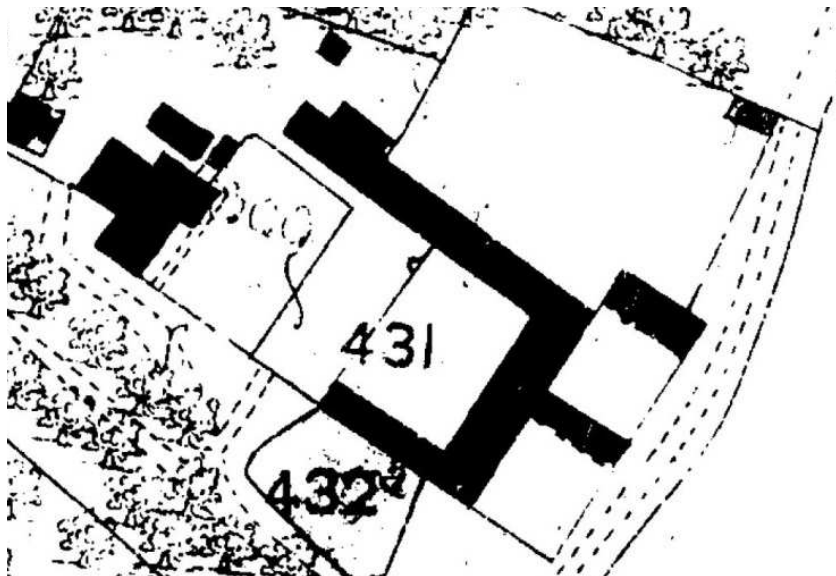


- A Early-17th C House
- B Demolished section of House
- C Early 17th C Building incorporated into Mid-19th C Barn
- D Early 17th C Outbuilding
- E Site of demolished range
- F Mid 19th C Barn on site of earlier building
- G Mid 19th C Range
- H 19th C Range





Grimm's drawing dated 1780




1872 O.S Map

**1840**  
**Owner = Lord Liverpool of Buxted Park**  
**Tenant = William Wheatley**  
**Farm size = 180 acres (excl. woodland)**



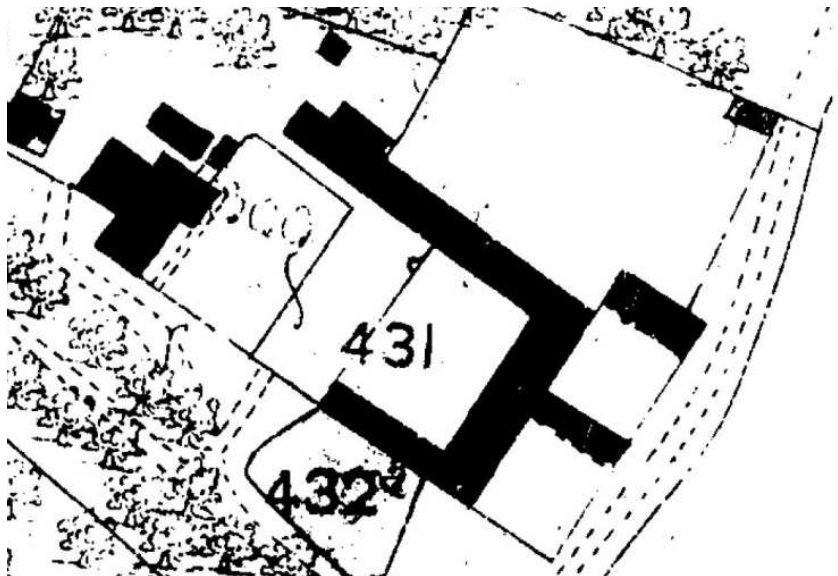
1840 Tithe Map



Grimm's drawing dated 1780



As in 2000




1872 O.S Map



Crown copyright. All Rights reserved East Sussex County Council 100019601 2014

1840 Tithing Map



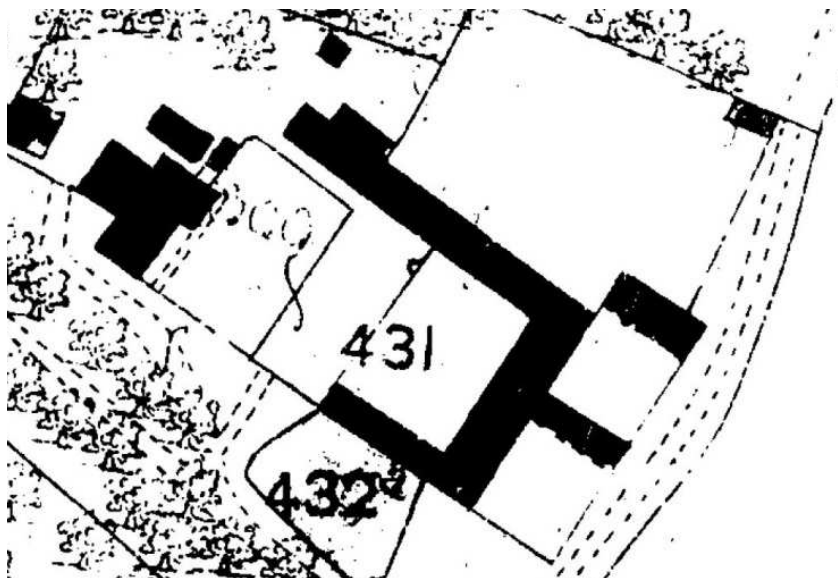
Grimm's drawing dated 1780



As in 2000



As in 2014



1872 O.S Map



1840 Tithe Map

**Archaeology South-East**

Centre for Applied Archaeology, University College London

# HENDALL TODAY



**ASE**