

Hargate Forest





Route information

A short linear 1 mile walk (1.8km) along a track through mature woodland leading to a large wildlife pond.

Muddy in places.

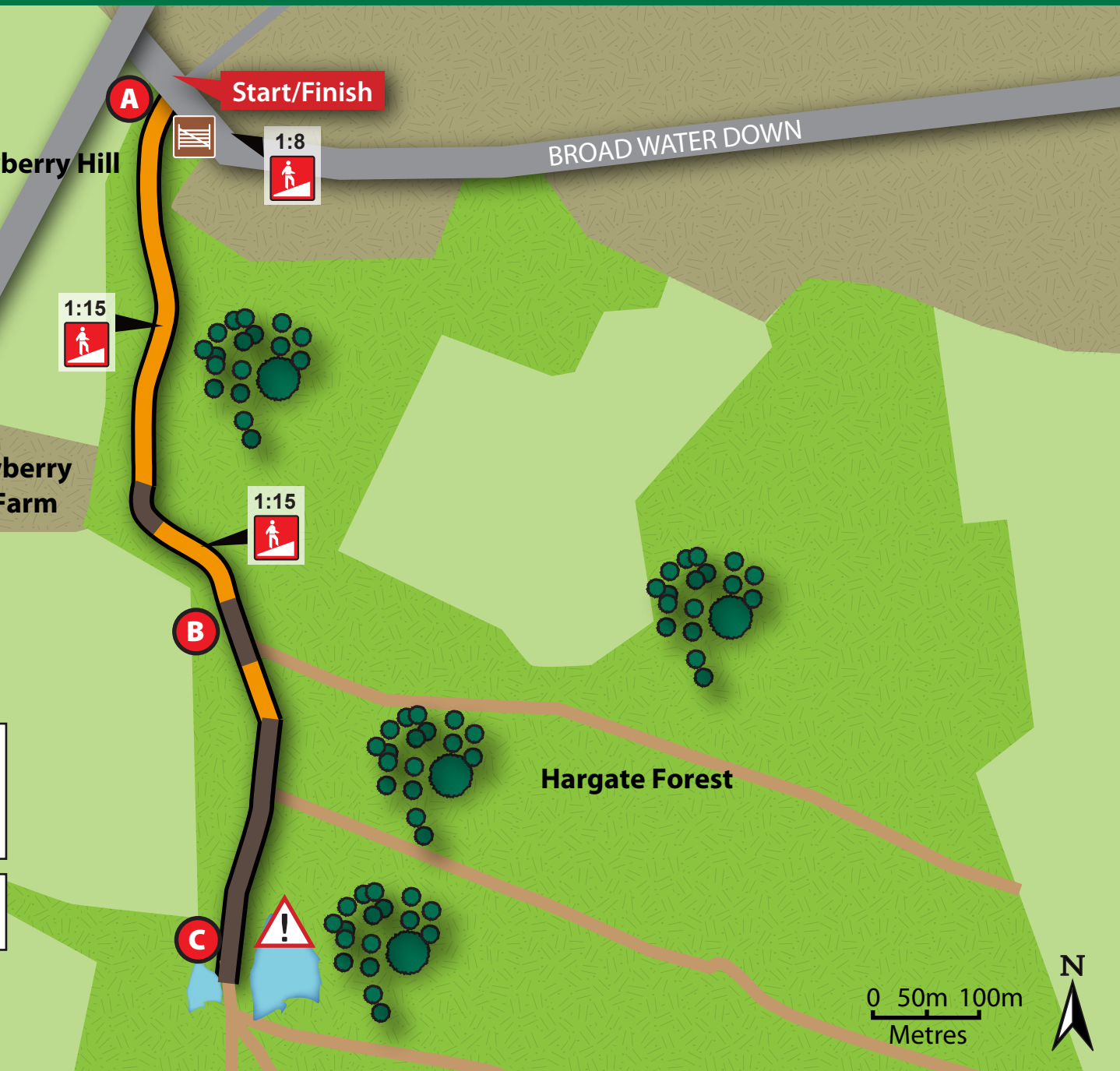
Suitable for toddlers

 Hard Surface-Stoney (stones up to 20mm)

 Muddy Section

 Other Paths

 Kissing gate  Hazard  Gradient





How to get to Hargate Forest

Road: Head south from Tunbridge Wells on the A26. At the sign for cemetery and crematorium turn left into Broadwater Down.

The entrance to Hargate Forest is 50 metres down on the right.

Post code: TN2 5PE. (This is for a property opposite the site entrance)

Grid ref: TQ 574 370

For more information go to:
www.woodlandtrust.org.uk

Additional information

There is plenty of unrestricted road parking on Broadwater Down.

Opening times: All year.

Site/organisation info: The site is owned and maintained by the Woodland Trust. Their vision is a UK rich in native woods and trees enjoyed and valued by everyone.



Route description

Start: Go through the kissing gate that is the entrance to Hargate Forest.

- A** Walk along the wide track
- B** Continue straight on
- C** Reach the large pond

Retrace steps from C to A to return