



Sussex Downs and Weald **NHS**
Primary Care Trust

Wealden
District Council

Wartling Parish Council

Regular walking can:
Increase confidence, stamina and energy levels
Help reduce stress and can help lower blood pressure
Can even help to lose a little weight

We value your comments and feedback. Please use the Freepost address below to contact us. Regeneration and Community Development Wealden District Council
Freepost SEA10959
Crowborough, East Sussex TN6 1BR
Tel: 01892 602756

*After completing two walks in the Picture a Walk series contact us for a complimentary copy of the 'Wealden Walks' publication (£3.00 to purchase). These walks range from 4 - 11.5 miles in length.

Sussex Downs and Weald **NHS**
Primary Care Trust

Picture a Walk Walk and learn about the birds and animals around Boreham Street



Wren Walks



A series of graded walks. The walks range in difficulty. Level 1 (one Wren) walks are for those who are unable to walk far or do not wish to walk any great distance. The level of difficulty increases up to Level 5 for the more experienced walker.

For other walks in the Wren series contact East Sussex County Council. Tel: 01273 481654.

- Enjoy the countryside and respect its life and work.
- Leave all gates as you find them.
- Guard against all risk of fire.
- Keep your dogs under close control and on a lead in the presence of animals.
- Keep to public paths across farmland.
- Use gates and stiles to cross fences, hedges and walls.
- Leave livestock, crops and machinery alone.
- Take your litter home.
- Help to keep all water clean.
- Protect wildlife, plants and trees.
- Take special care on country roads.
- Make no unnecessary noise.
- Walk in single file through growing crops.

The
Country-side
Agency

FOLLOW THE COUNTRY CODE

A WALK
AROUND

BOREHAM STREET

HIGH WEALD AONB UNIT

REFERENCE COPY

PLEASE DO NOT REMOVE
Thank you

Welcome to Picture A Walk No. 4 BOREHAM STREET

The A271 is part of the old coach road from the west to the east. Many of the lanes linking to Boreham Street were made by cattle droving and cart/farm traffic.

Look north from Boreham Street and see across to the High Weald and Battle.

Look south across to the South Downs, Pevensey Levels and the sea.

Length of Boreham St Walk: 2 miles

No. of stiles: 15

Parking

If arriving by car, park in the Reid Hall car park on the A271 outside the village road sign for Boreham Street. Please park to the right of the hall near the steps leading to a stile.

Bus Service

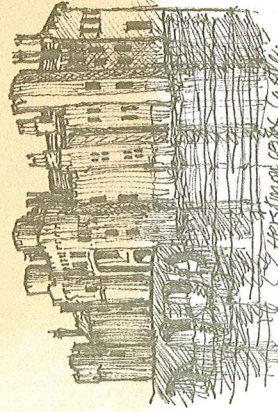
Bus stop in Boreham Street. Contact Stagecoach
Tel: 0845 1210 170 for more details.

Village Services

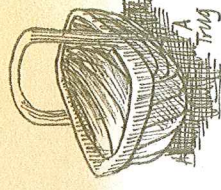
Within Boreham Street there are a number of restaurants, a pub and overnight accommodation.

Attractions and Accommodation

For nearby accommodation and tourist attractions such as Herstmonceux Castle, Science Centre and The Truggery please contact Sussex Country Information Centre on Tel: 01323 442667 or go to www.sussexcountry.com.



Herstmonceux Castle



Designed & Painted by Kathleen Walker of Polycote

1066 Country

This area of Sussex is promoted as 1066 country which includes the 1066 path. On 27 September 1066, Duke William of Normandy sailed his fleet of some 600 ships and 7,000 men from the mouth of the Somme in France and headed for England to fight King Harold for the Crown that he felt was rightfully his. William's invasion force beached unopposed at Pevensey the following day. On Saturday 14 October his forces conquered those of the Saxon Army of King Harold at Battle in East Sussex and William the Conqueror was crowned King of England.

Walk Theme: Animals and Birds

This walk has a theme based on the wildlife/animals local to the area. This was adopted after liaising with the Parish Council. As part of a Millennium project, the Parish Council recorded all of the animals, livestock and wildlife that were in the parish. A number of examples have been illustrated through wood branding and they can be found on the stiles along the route.

Wartling

Wartling is south of Boreham Street. If you have time it is worth visiting Wartling church with its magnificent heron lectern. Wartling also has a pub, B&B accommodation, and a listed red telephone box!

Bird watchers will find something of interest at any time of the year, particularly as Boreham Street is close to the Pevensey Levels where migrating birds can be seen.

Walk Directions

Follow the rights of way (yellow arrow markers). Remember in bad weather routes become wet and muddy. Wear suitable clothing for your walk. Take care when walking along the roads.

From the Reid Hall car park Boreham Street look for steps leading to a stile.

1. Go up the steps and go over the stile. Follow the line of pylons and walk diagonally right across the field towards a house. Just before the house look for a stile in the hedge. Go over the stile, the wooden bridge and another stile into a small paddock. Walk straight across to the next stile. Go over and turn right. There may be horses in the fields. Please walk quietly and do not try to feed them.

2. Keep close to the hedge and follow the edge of the field, going past the house to your right. Head to another stile. As you go over the stile turn to your left into the field – not right which can take you out onto the road. Walk down the field heading towards another wooden stile. A barn conversion (private dwelling) should be to your right. Look ahead for a large tree. Go over the stile.

3. Walk straight ahead towards another stile which can be found in the corner of the field. Go over and continue towards a barn at the top of the field. To the left of the barn find two stiles then go out onto a lane (Wood Lane). Walk down Jenners Lane situated immediately opposite the stile.

4. Continue past Champneys Farm on your left. After the next left bend, look out for a stile in the hedge (on your left). You will notice that this stile has the 1066 logo on it.

5. Go over the stile and keeping the hedge to your right walk up the side of the field until you reach the corner (and way mark post). Turn left again keeping to the edge of the field and head towards the stile. Go over.

6. Cross more fields using the stiles heading up towards a black barn. Once reaching the brow of the field near the barn walk straight across the next larger field looking for a stile in the corner of the field. Go over.

7. Keep to the left and walk on until you reach a way mark sign (on your left) near to where the two fields join together. From the way mark post walk straight ahead into the next field. Head towards a house next to which there is a stile in the hedge. Go over. Follow the path straight ahead to another stile. Go over – **take care as you are approaching a main road.**

8. Go over the stile. **Cross the road.** Here if you turn right you can walk to the pub, restaurants and tea rooms. Turn left if you wish to walk back to the car park. Walk along the pavement for approx. 350 metres until you see the Reid Hall across the road.



Penlanscyland Sea

Swallows

Martins


Greater Spotted Woodpecker

Grey Heron

Champneys Farm

The Bulls Head, Boreham Street

A271 Boreham Street



The 1066 Logo

St Mary Magdalene Church, Boreham